

**BSB Use Age, Use Level**

- × Historic, Light
- × Historic, Moderate
- × Historic, Heavy
- ◆ Recent, Heavy
- ◇ Recent, Light
- ◇ Recent, Moderate
- Fresh, Heavy
- Fresh, Light
- Fresh, Moderate


**BSB\_Habitat\_buffer**

**Buffer Distance**


- 0.00 - 0.25 mile
- 0.25 - 0.50 mile
- BSB concentration Area
- Existing Road
- approximate parcel

**A250\_5W0905\_x\_Fayston\_Merge**


- proposed Buildings
- new road
- sub lots
- Common Land
- 0.25 mile Indirect Impact buffer
- Stream
- 100ft Contours
- 20ft Contours
- Town Boundary



**Map4: May Subdivision, BSB overview, Fayston, VT**  
 November 16, 2017 VFWD Bear Scarred Beech survey Results




**Vermont Fish  
& Wildlife Department**



Cartographer: Noel Dodge      Date: Thursday, December 21, 2017

This map is for illustrative purposes only. The accuracy of the data layers shown on this map are limited by the accuracy of the source materials. No warranty as to the accuracy or the usefulness of the data is expressed or implied.

1:7,242



0      312.5      625      1,250      1,875      Feet

N

VCGL, Sources: Esri, USGS, NOAA